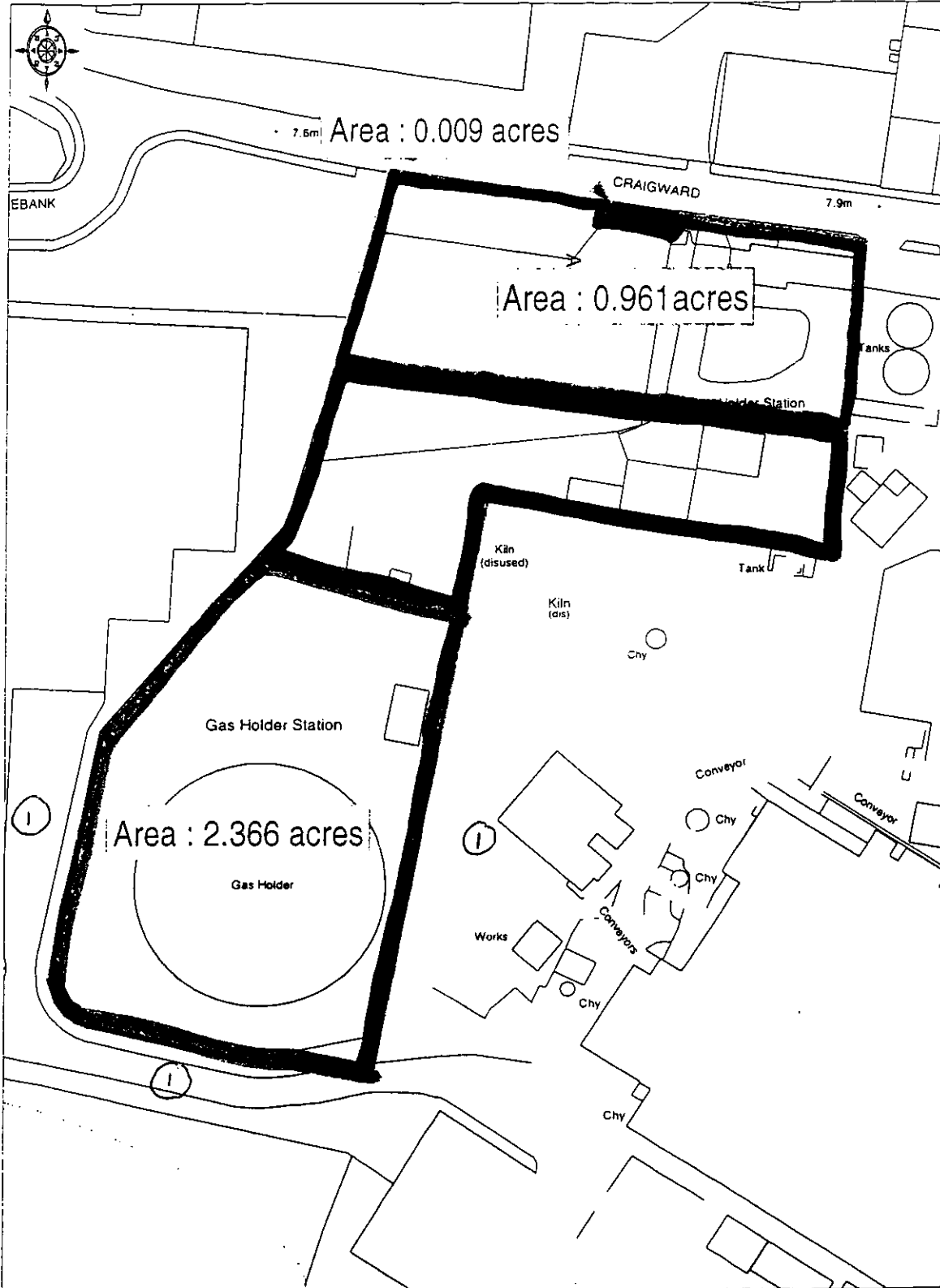


# Craigward, Alloa, Central

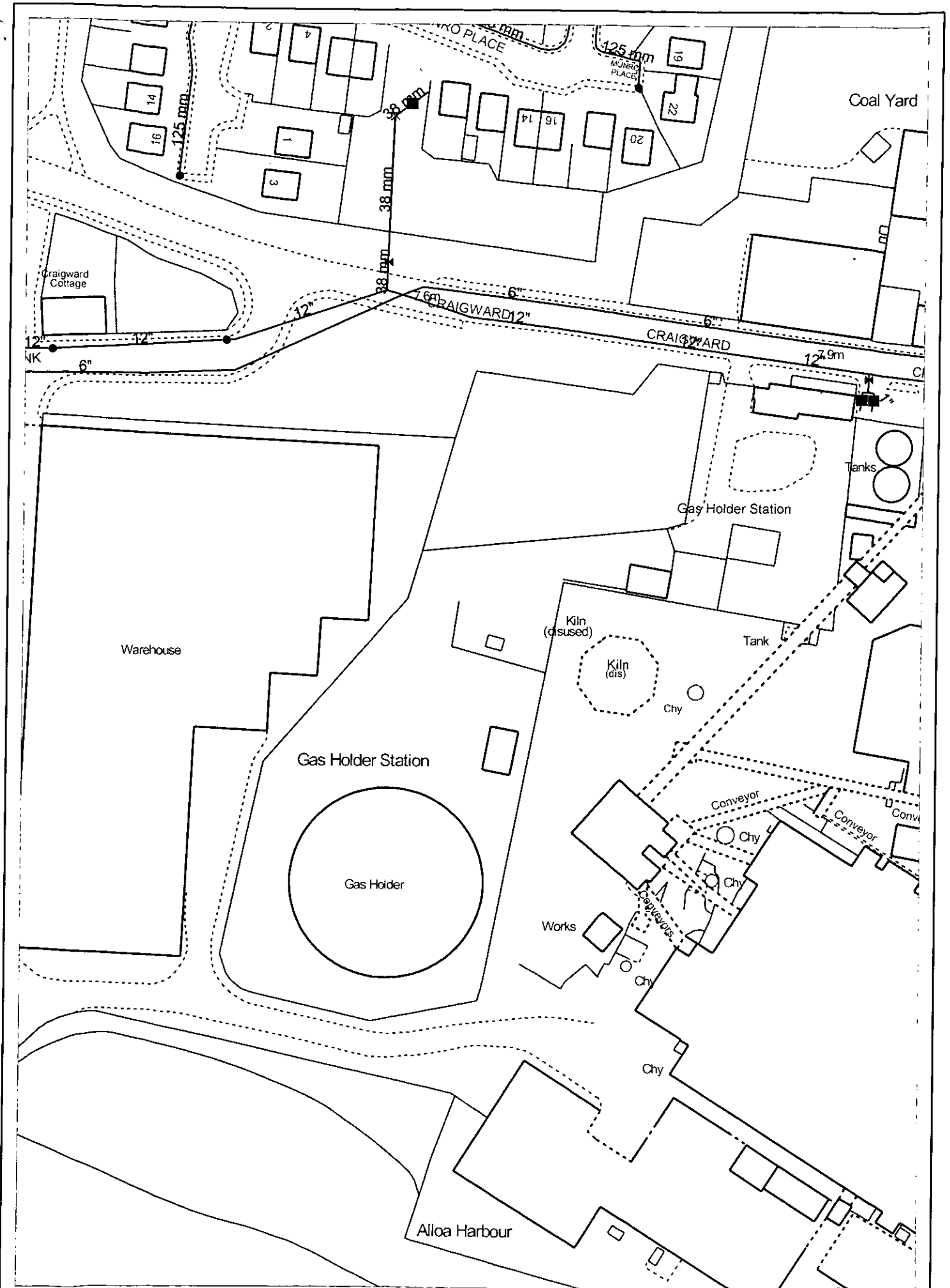


© Crown Copyright 1999. Based on Ordnance Survey digital data Survey Scale - 1:1250 Plotted Scale - 1:1250  
(Scales other than at Survey Scale should not be used for accurate measurement). Business occupancy data ©1999 Thomson Directories Ltd.



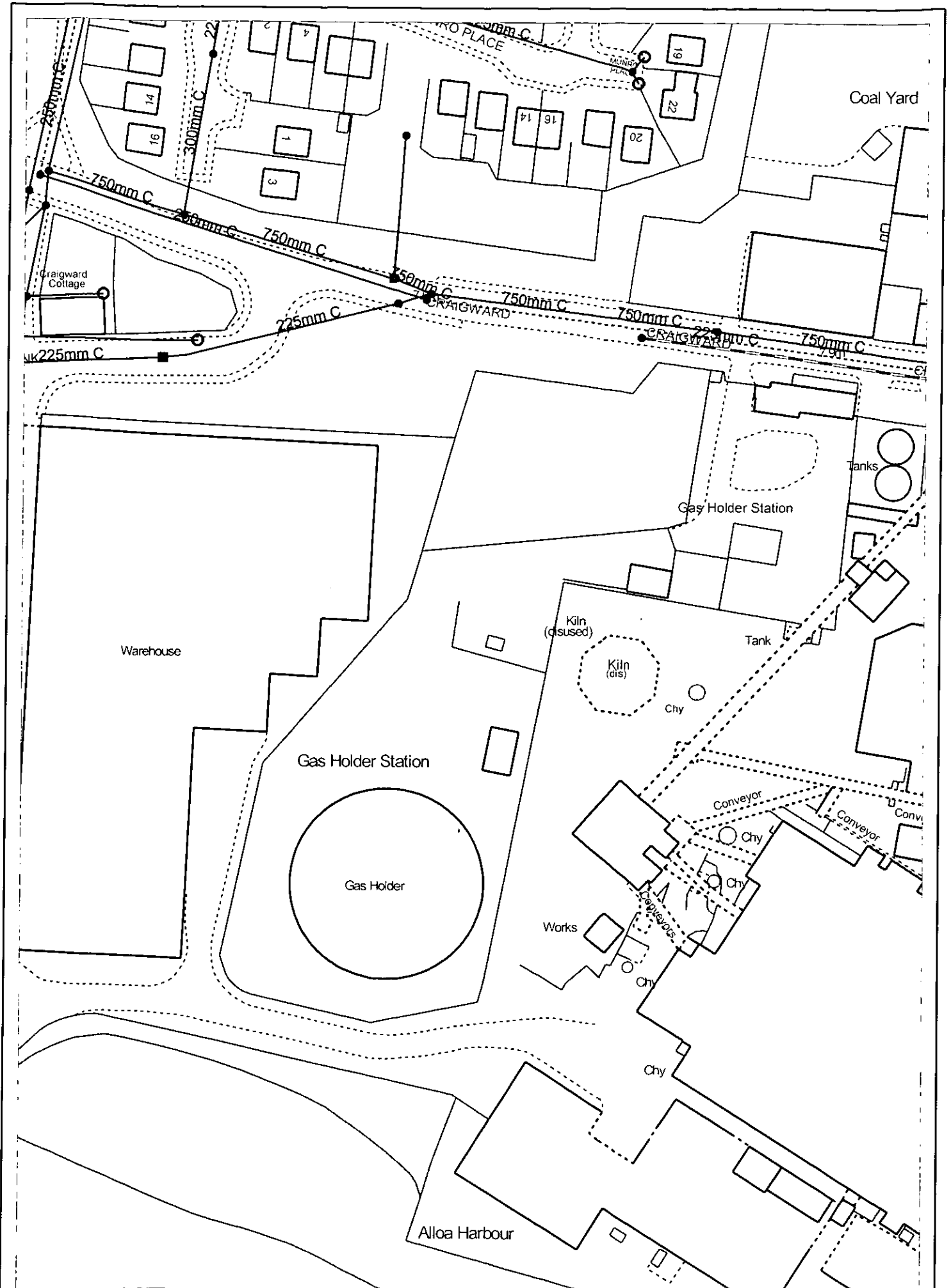
Ordnance Survey  
Value Added Reseller

BG plc Property Division  
Location Code 613



Water

<p>File: Craighard, Alloa</p> <p>Copyright © 2008 by the Scottish Planning Commission. All rights reserved. This document is the property of the Scottish Planning Commission. It is not to be reproduced, stored in a retrieval system, or transmitted in any form or by any means, electronic, mechanical, photocopying, recording, or by any information storage and retrieval system, without the prior written permission of the Scottish Planning Commission.</p> <p>The position of our apparatus shown is taken from records and is approximate. The exact position may be indicated on site if required.</p>	<p>East of Scotland Water          1st Floor          100, George Street          Glasgow, G2 7HT          Tel: 01224 488121          Fax: 01224 474431</p>
<p>Scale: 1:1250</p>	<p>North Arrow</p>



Drainage

Title: Craigward, Alloa		
<small>           East of Scotland Water            East of Scotland Water            Edinburgh            Tel: 0131 444 2222            Fax: 0131 444 2222            Email: esw@esw.co.uk         </small>		
<small>           The position of our apparatus shown in plans from records and is approximate. The exact position may be indicated on site if required.         </small>		Scale: 1:1250 Date: 02/04/03 Ref: 1241